







ROUTE 1 - WEST BOUND

Archer Road	Deerbrook Drive	Wally Drive	Walmart (Transfer)	Nancy Island Welcome Center	18th Street	Riverbend Plaza	Mac's Milk (Mosley Street)	Knox Road West	Meadowlark Blvd.	Superstore (Transfer)	St. Noel Elementary School	Lyons Court
<div>ON DEMAND BUS STOP</div> <div>USE BLAISE APP OR BOOK A RIDE ONLINE:</div> <div></div> <div>OR CALL 705-446-1196</div> <div>FOR MORE INFORMATION VISIT WASAGABEACH.COM/TRANSIT</div>	7:30	7:35	7:38	7:40	7:41	7:42	7:44	7:45	7:53	8:00		
	9:00	9:05	9:08	9:10	9:11	9:12	9:14	9:15	9:23	9:30		
	10:30	10:35	10:38	10:40	10:41	10:42	10:44	10:45	10:53	11:00		
	12:00	12:05	12:08	12:10	12:11	12:12	12:14	12:15	12:23	12:30		
	13:30	13:35	13:38	13:40	13:41	13:42	13:44	13:45	13:53	14:00		
	15:00	15:05	15:08	15:10	15:11	15:12	15:14	15:15	15:23	15:30		
	16:30	16:35	16:38	16:40	16:41	16:42	16:44	16:45	16:53	17:00		
	18:00	18:05	18:08	18:10	18:11	18:12	18:14	18:15	18:23	18:30		
	19:30	19:35	19:38	19:40	19:41	19:42	19:44	19:45	19:53	20:00		

ROUTE 1 - EAST BOUND

Lyons Court	St. Noel Elementary School	Superstore (Transfer)	Meadowlark Blvd.	Sunnidale Road	Mac's Milk (Mosley Street)	Riverbend Plaza	18th Street	Nancy Island Welcome Center	Walmart (Transfer)	Zoo Park Road & River Road East	Mary St.	Archer Road
8:00	8:01	8:05	8:07	8:10	8:12	8:15	8:18	8:20	8:25	<div>ON DEMAND BUS STOP</div> <div>USE BLAISE APP OR BOOK A RIDE ONLINE:</div> <div></div> <div>OR CALL 705-446-1196</div> <div>FOR MORE INFORMATION VISIT WASAGABEACH.COM/TRANSIT</div>		
9:30	9:31	9:35	9:37	9:40	9:42	9:45	9:48	9:50	10:00			
11:00	11:01	11:05	11:07	11:10	11:12	11:15	11:18	11:20	11:25			
12:30	12:31	12:35	12:37	12:40	12:42	12:45	12:48	12:50	13:00			
14:00	14:01	14:05	14:07	14:10	14:12	14:15	14:18	14:20	14:25			
15:30	15:31	15:35	15:37	15:40	15:42	15:45	15:48	15:50	16:00			
17:00	17:01	17:05	17:07	17:10	17:12	17:15	17:18	17:20	17:25			
18:30	18:31	18:35	18:37	18:40	18:42	18:45	18:48	18:50	19:00			
20:00	20:01	20:05	20:07	20:10	20:12	20:15	20:18	20:20	20:25			

Wasaga Beach Transit Together with COLLTRANS SMART CARD





Wasaga Beach and COLLTRANS riders now have the ability to purchase and re-load their transit passes using Smart Card technology.

The Smart Card contains an embedded chip that is recognizable to an electronic reader on the bus, and allows customers to pay their fare with the simple tap of a card.

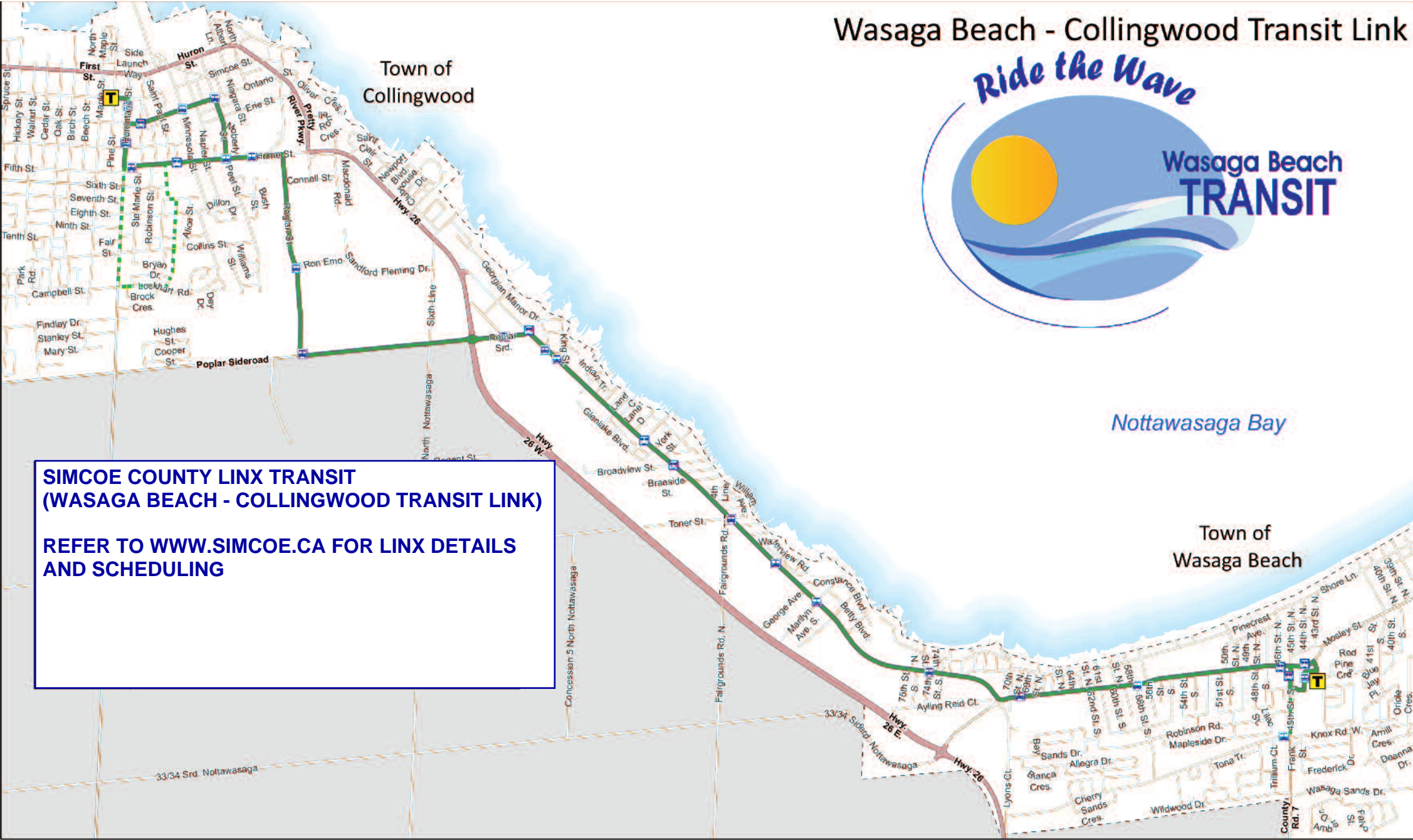
Smart Cards are available for purchase at both the Town of Wasaga Beach and Town of Collingwood Town Halls.

This new fare payment system will eliminate the need for paper tickets and passes as well as providing you with a wider choice of payment options, including the ability to reload your card on the bus or anywhere monthly passes are currently sold for Wasaga Beach Transit, the Collingwood-Wasaga Link, and COLLTRANS.

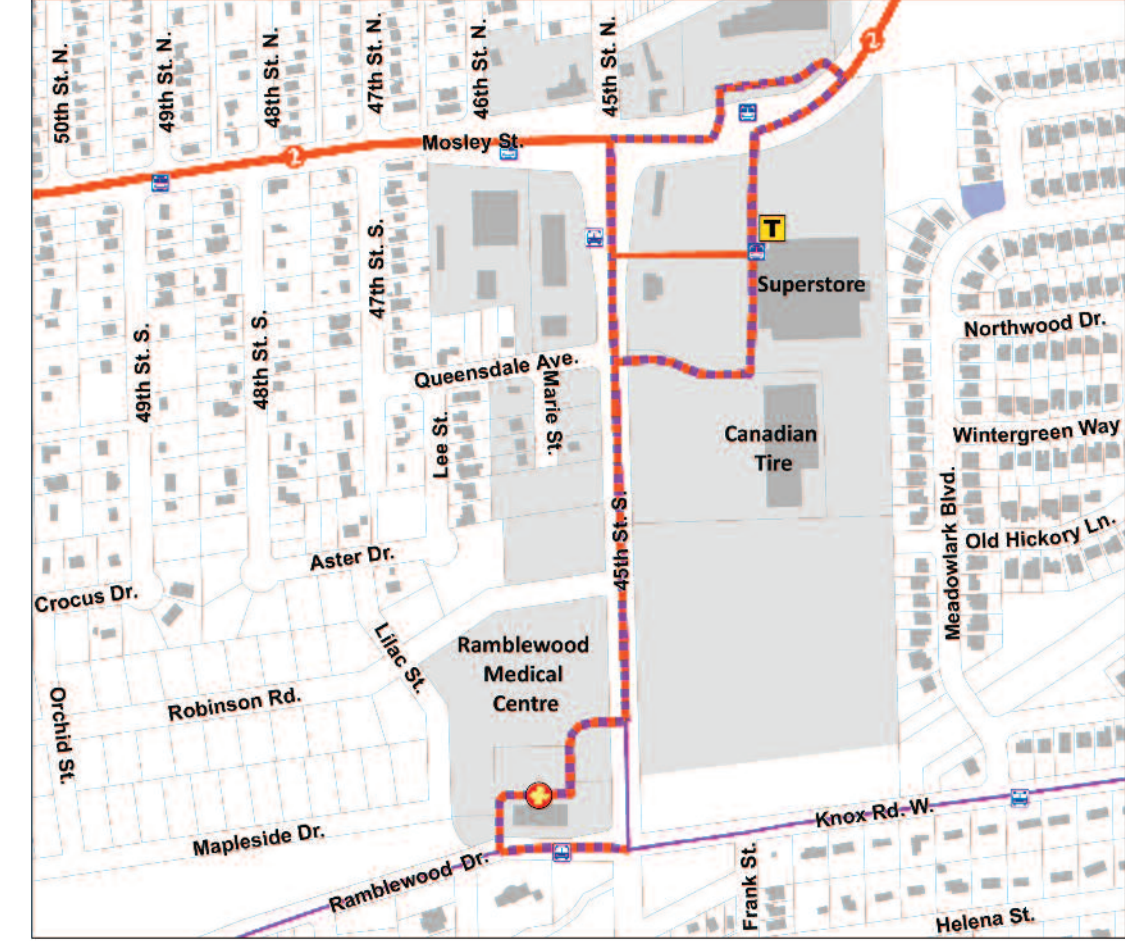
With the technology doing all the work, it's never been more convenient to ride transit – within and between systems.

FARES

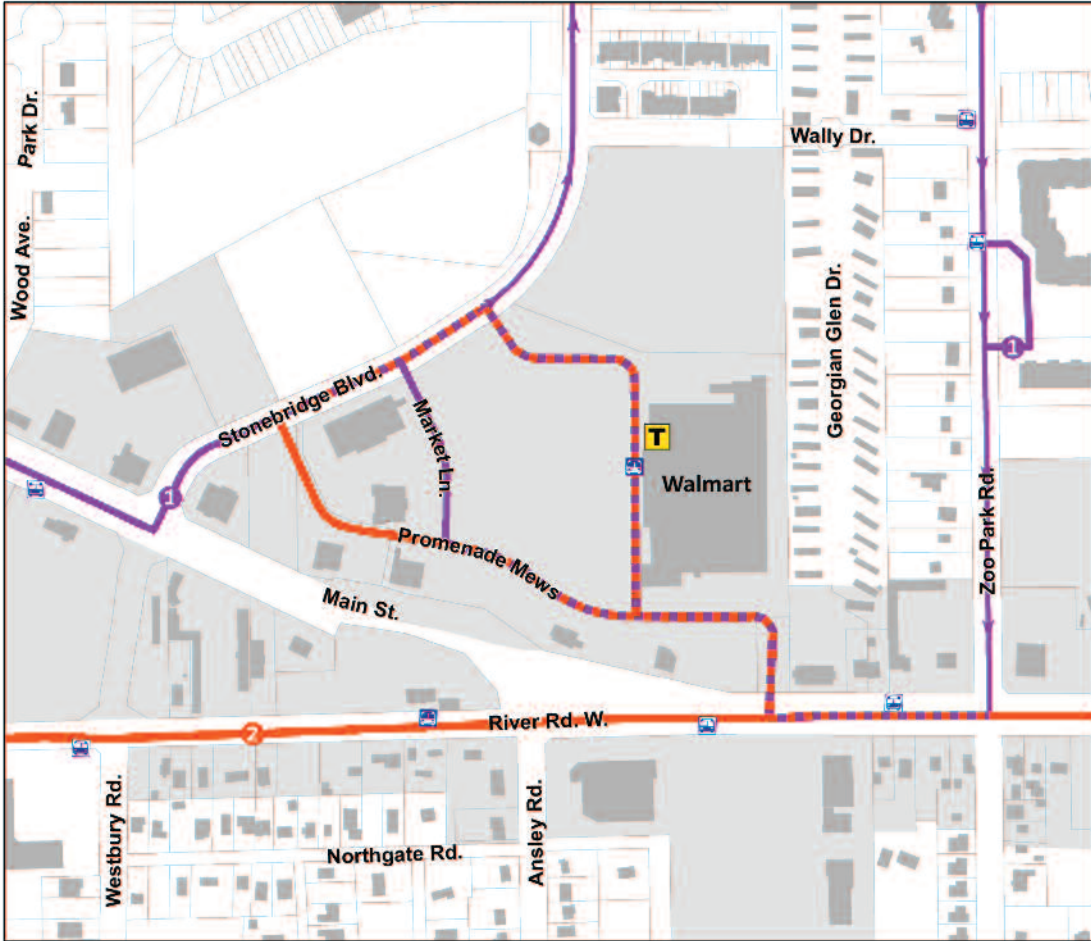
Item	Fee	Per
Transit Fare – One Way		
Adult	\$ 2.00	Ea
Senior (60+)/ Student (20= with ID)/ Youth (6-19)	\$ 1.50	Ea
Monthly Transit Pass		
Adult	\$40.00	Month
Senior (60+)/ Student (20= with ID)	\$30.00	Month
Youth (6-19)	\$ 5.00	Month
At All Times		
Under 5 years of age	No Charge	
Visually Impaired (CNIB Card)	No Charge	
Wasaga- Collingwood Link Transit		
Fare	\$ 2.00	One Way
Pass	\$40.00	Month
Monthly Universal Transit Pass (Covers Wasaga Beach, Link & Collingwood Transit Systems)	\$120.00	Month



45th Street South/Superstore- Transfer Location



Stonebridge Boulevard/Walmart- Transfer Location



ROUTE 2 - WEST BOUND

Wasaga Stars Arena	Walmart/ Stonebridge	Blueberry Trail	Lauderdale Blvd.	Riverbend Plaza	RecPlex	Superstore (Transfer)	57th Street	71st Street
6:55	7:05	7:08	7:11	7:14	7:18	7:20	7:22	7:25
7:55	8:05	8:08	8:11	8:14	8:18	8:20	8:22	8:25
8:55	9:05	9:08	9:11	9:14	9:18	9:20	9:22	9:25
9:55	10:05	10:08	10:11	10:14	10:18	10:20	10:22	10:25
10:55	11:05	11:08	11:11	11:14	11:18	11:20	11:22	11:25
11:55	12:05	12:08	12:11	12:14	12:18	12:20	12:22	12:25
12:55	13:05	13:08	13:11	13:14	13:18	13:20	13:22	13:25
13:55	14:05	14:08	14:11	14:14	14:18	14:20	14:22	14:25
14:55	15:05	15:08	15:11	15:14	15:18	15:20	15:22	15:25
15:55	16:05	16:08	16:11	16:14	16:18	16:20	16:22	16:25
16:55	17:05	17:08	17:11	17:14	17:18	17:20	17:22	17:25
17:55	18:05	18:08	18:11	18:14	18:18	18:20	18:22	18:25
18:55	19:05	19:08	19:11	19:14	19:18	19:20	19:22	19:25
19:55	20:05	20:08	20:11	20:14	20:18	20:20	20:22	20:25

ROUTE 2 - EAST BOUND

71st Street	57th Street	Superstore (Transfer)	RecPlex	Riverbend Plaza	Lauderdale Blvd.	Blueberry Trail	Foodland	Wasaga Stars Arena
7:30	7:33	7:35	7:38	7:40	7:43	7:46	7:50	7:55
8:30	8:33	8:35	8:38	8:40	8:43	8:46	8:50	8:55
9:30	9:33	9:35	9:38	9:40	9:43	9:46	9:50	9:55
10:30	10:33	10:35	10:38	10:40	10:43	10:46	10:50	10:55
11:30	11:33	11:35	11:38	11:40	11:43	11:46	11:50	11:55
12:30	12:33	12:35	12:38	12:40	12:43	12:46	12:50	12:55
13:30	13:33	13:35	13:38	13:40	13:43	13:46	13:50	13:55
14:30	14:33	14:35	14:38	14:40	14:43	14:46	14:50	14:55
15:30	15:33	15:35	15:38	15:40	15:43	15:46	15:50	15:55
16:30	16:33	16:35	16:38	16:40	16:43	16:46	16:50	16:55
17:30	17:33	17:35	17:38	17:40	17:43	17:46	17:50	17:55
18:30	18:33	18:35	18:38	18:40	18:43	18:46	18:50	18:55
19:30	19:33	19:35	19:38	19:40	19:43	19:46	19:50	19:55
20:30	20:33	20:35	20:38	20:40	20:43	20:46	20:50	20:55



Simcoe County LINX - Collingwood to Wasaga Beach

Travelling to Wasaga Beach Begins at 100 Pine Street	
Eastbound	Minutes past the hour
Collingwood Terminal	:00
104 Hurontario St	:01
Hurontario St & Fourth St.	:02
Collingwood Collegiate	:04 *
Hume St & Ste Marie St	:03
Hume St YMCA	:04
Hume St and Hospital Dr	:05
MacLean Engineering	:06
Raglan St and Ron Emo Rd.	:07
Collingood Georgian College	:09
Poplar Sideroad & Summerview Ave	:12
Beachwood Rd & Poplar Sideroad	:13
Beachwood & King St	:14
Beachwood Rd & Dell Parr Ave	:15
Beachwood & Broadview St.	:15
Beachwood & Fairgrounds Rd	:16
Beachwood & Starboard Circle	:17
Beachwood & Marilyn Ave	:17
Beachwood & 74th St	:18
Mosley St & 60th St	:20
Mosley & 58th St	:22
1955 Mosley St	:23
25 45th Street (Canadian Super Store)	:24

* CCI stop at 5:04pm and 6:04pm only

Travelling to Collingwood Begins at 25-45th St S (Super Store)	
Westbound	Minutes past the hour
25 45th Street (Canadian Super Store)	:30
Mosely & 49 Street	:32
Mosley & 58th Street	:34
Mosley & 70th Street	:35
Beachwood Rd & 74th Street	:35
Beachwood Rd & Marilyn Ave	:37
Beachwood Rd & Starboard Circle	:38
Beachwood & Middlebrook Rd.	:39
Beachwood & Belcher St	:39
Beachwood & Selkirk Rd	:40
Beachwood & King St	:41
Beachwood Rd & Poplar Sideroad	:42
Poplar Sideroad & Summerview Ave	:42
Collingwood Georgian College	:46
Raglan St and Ron Emo Rd.	:47
MacLean Engineering	:47
501 Hume Street	:49
Hume St and Hospital Drive	:50
333 Peel Street	:51
Peel St & Ontario St.	:52
Ontario St & Minnesota St	:53
Ontario St & St. Marie St.	:53
Collingwood Terminal	:55



SIMCOE COUNTY LINX TRANSIT
(WASAGA BEACH - COLLINGWOOD TRANSIT LINK)
REFER TO WWW.SIMCOE.CA FOR LINX DETAILS AND SCHEDULING

ON-DEMAND TRANSIT (ODT) - ROUTE 1 (EAST OF WALMART)
BLOCK OF TIMES AVAILABLE FOR ODT

START	END***	DURATION
7:00AM	7:30AM	30 min
8:25AM	9:00AM	35 min
10:00AM	10:30AM	30 min
11:25AM	12:00PM	35 min
1:00PM	1:30PM	30 min
2:25PM	3:00PM	35 min
4:00PM	4:30PM	30 min
5:25PM	6:00PM	35 min
7:00PM	7:30PM	30 min
8:25PM	9:00PM	35 min

On Demand Transit Service Area

Wasaga Public Transit

- Transit Stop
- Bus Shelter
- On Demand Transit Stops
- On Demand Transit Service Area
- Transfer Location
- Fire Hall
- Huronia West OPP Station
- Schools
- Medical Centre
- Town Hall

Recreational Trails

- Boardwalk
- Local Trails
- Ganaraska Trail
- Groomed Nordic Trails in Winter - Fees Apply

Other Landmarks

- Cemetery
- Commercial
- Elementary Schools
- Municipal Parks and Recreation Areas
- Provincial Park

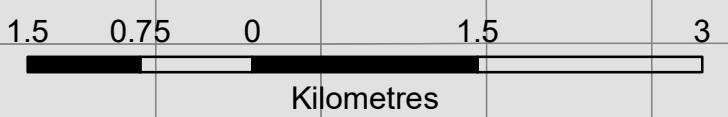
The Beach is Just the Beginning...

WASAGA Beach

ON DEMAND BUS STOP
USE BLAISE APP OR BOOK A RIDE ONLINE:



OR CALL 705-446-1196
FOR MORE INFORMATION VISIT WASAGABEACH.COM/TRANSIT



This map, either in whole or in part, may not be reproduced without the written authority from © Town of Wasaga Beach. Produced (in part) under license from: © The Corporation of the County of Simcoe. © Her Majesty the Queen in Right of Canada, Department of Natural Resources: © Queens Printer, Ontario Ministry of Natural Resources: © Termet Enterprises Inc. and its suppliers. © Members of the Ontario Geospatial Data Exchange. All rights reserved. THIS IS NOT A PLAN OF SURVEY.